




Map Legend

-  Great_Miami_River
-  Waterways
-  100 YEAR FLOOD DATA

Butler County GIS Department

100 Year Flood Map
2010 FEMA Data

Created: 2012



1 inch = 15,356 feet

FOR INFORMATIONAL PURPOSES ONLY NOT INTENDED FOR USE AS A SURVEY

www.butlercountyauditor.org

130 High Street
Hamilton, Ohio, 45011
(513) 887-3154

ROGER REYNOLDS
BUTLER COUNTY AUDITOR CPA